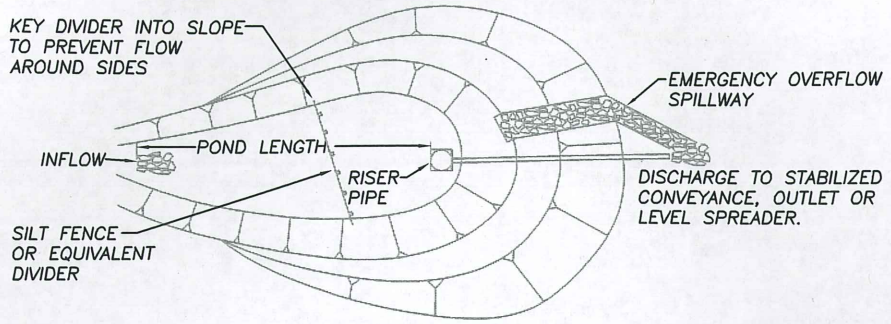

PLAN VIEW

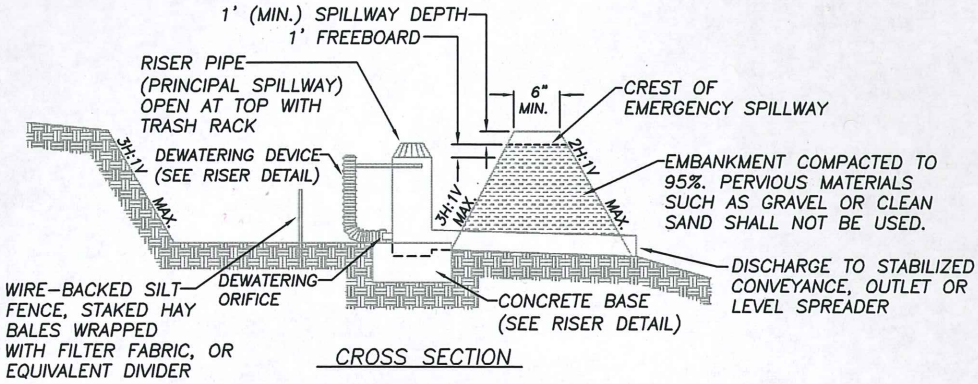

CROSS SECTION

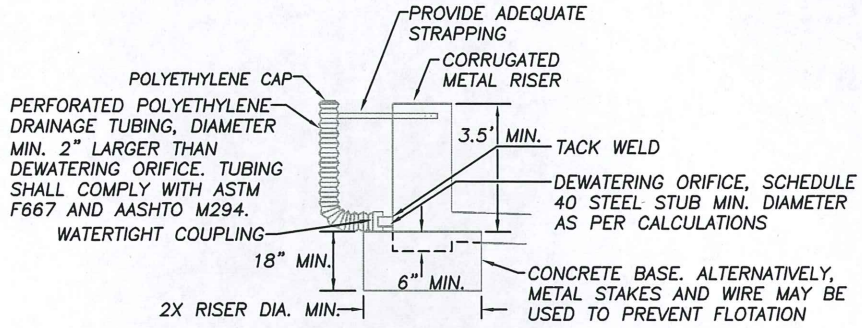

RISER DETAIL

NOTES:

1. THE POND LENGTH SHALL BE 3 TO 6 TIMES THE MAXIMUM POND WIDTH.
2. POND MAY BE FORMED BY BERM OR BY PARTIAL OR COMPLETE EXCAVATION.
3. STRUCTURES HAVING A MAXIMUM STORAGE CAPACITY AT THE TOP OF THE DAM OF 10 ACRE-FT (435,600 FT^3) OR MORE ARE SUBJECT TO THE WASHINGTON DAM SAFETY REGULATIONS (WAC 173-175).
4. GRADE BOTTOM OF BASIN AS LEVEL AS POSSIBLE.
5. SPILLWAY SHALL BE LINED WITH 2"-4" ROCKS.
6. ALL INLETS AND OUTLETS SHALL BE PROTECTED WITH RIPRAP.
7. REMOVE SEDIMENT BEFORE 1-FOOT ACCUMULATES.
8. REFER TO BMP C241 IN VOLUME II OF THE WESTERN WASHINGTON MANUAL FOR MORE INFORMATION.

N.T.S.

TEMPORARY SEDIMENT POND

STANDARD DETAIL

THE CITY OF BATTLE GROUND

CITY OF BATTLE GROUND
APPROVED

Scott P. Sawyer 9-16-10

CITY ENGINEER DATE

REVISIONS:	DATE:	DRAWN:	DESIGNED:
1	01/08	CMS	MCH
2	9/15/10	RMJ	RMJ

EC-5.1